

Boundaries NOT to be crossed
(and many of these are electric fences)


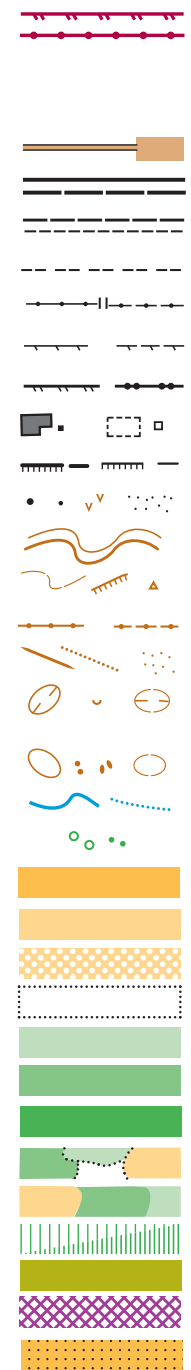
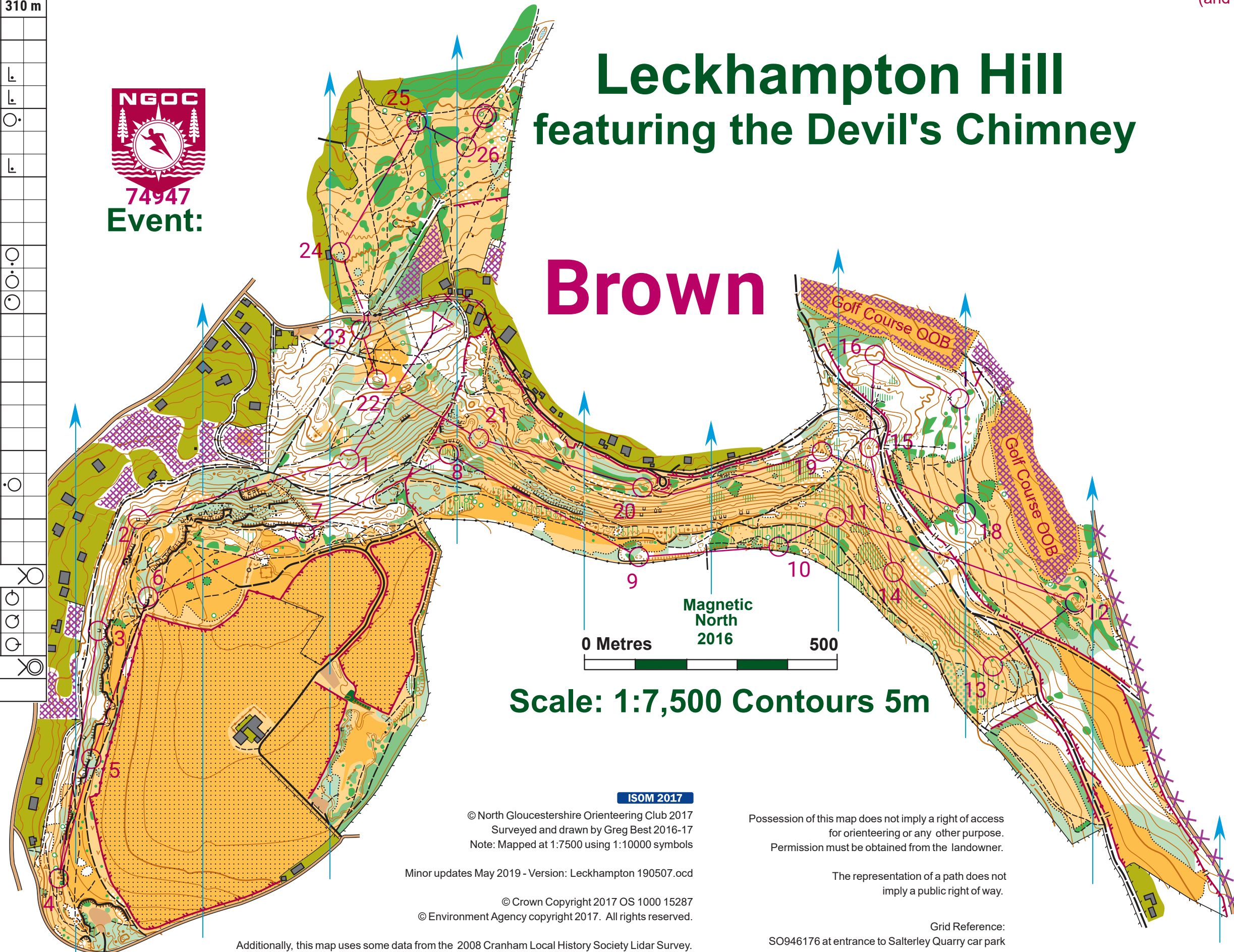
League 5 (Regional)			
11 May 2019			
Brown	7.3 km	310 m	
▷		↘	
1	44	→	⊂
2	50	←	⊂
3	46	←	⊂
4	57	•	○
5	62	∩	
6	42	↑	⊂
7	48	←	∩
8	52	∩	
9	38	⊖	
10	206	•	○
11	59	•	○
12	63	⊖	○
13	47	∩	
14	39	↓	∩
15	67	⊖	
16	53	∩	
17	45	∩	
18	55	∩	
19	37	⊖	
20	43	○	○
21	205	∩	
22	201	⊖	
23	66	↘	
⊖		⊖	⊖
24	70	∩	○
25	69	∩	○
26	60	⊖	○
⊖	70 m	⊖	⊖

Courses Close 15.00hrs



Leckhampton Hill featuring the Devil's Chimney

Brown



Scale: 1:7,500 Contours 5m

ISOM 2017

© North Gloucestershire Orienteering Club 2017
 Surveyed and drawn by Greg Best 2016-17
 Note: Mapped at 1:7500 using 1:10000 symbols

Minor updates May 2019 - Version: Leckhampton 190507.ocd

© Crown Copyright 2017 OS 1000 15287
 © Environment Agency copyright 2017. All rights reserved.

Additionally, this map uses some data from the 2008 Cranham Local History Society Lidar Survey.
 NGOC are very thankful to them for permitting us to use this data.

Possession of this map does not imply a right of access
 for orienteering or any other purpose.
 Permission must be obtained from the landowner.

The representation of a path does not
 imply a public right of way.

Grid Reference:
 SO946176 at entrance to Salterley Quarry car park

Printed